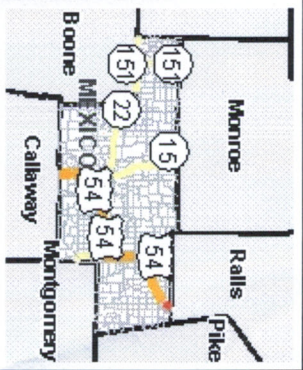



Audrain County, MO




- Legend**
- +— Railroad
 - Road
 - <all other values>
 - HIGHWAY 151, HIGHWAY 22, HIG
 - HIGHWAY 54
 - Parcel
 - Parcel Number/Acres
 - Corporate Limit
 - Section
 - County Boundary

1 in. = 34ft.




This Cadastral Map is for informational purposes only. It does not purport to represent a property boundary survey of the parcels shown and shall not be used for conveyances or the establishment of property boundaries.
THIS MAP IS NOT TO BE USED FOR NAVIGATION

Notes



Parcel Number: 14-3-05-3-005-006,000

Deed Holder: SEIGLER, EUGENE V & CLARICE E

Property Address: 800 N OAK

Mailing Address: 800 N OAK ST

VANDALIA, MO 63382-0000 USA

Class: RESIDENTIAL

Map Area: NONE

Subdivision: [NONE]

Legal Description: ALLEE SUBDIV (115 X 100 IRR) LOT 3

(NOT TO BE USED ON LEGAL DOCUMENTS)

District

Description

Taxing Districts

Ambulance	AVF
City	TVA
County	County
Fire	NONE
Handicap	CWK
Health	AHU
Hodp	CHO
Library	CLI
Master District	Dist 61
NH	YES
Road	RVS
SRB	SRBVS
School	SRI - VANFAR
State	State
TIF	NO

FULL MARKET

Current Value Information

Get Current Year Tax Estimate

Land	\$0	Residential	\$8,000	Commercial\Other	\$0	Exempt	\$0	Total	\$8,000
Building	\$0	Residential	\$56,110	Commercial\Other	\$0	Exempt	\$0	Total	\$56,110
Total	\$0	Residential	\$64,110	Commercial\Other	\$0	Exempt	\$0	Total	\$64,110

2021 Appraised

Prior Year Value Information

Land Full Market	\$0	Residential	\$8,000	Commercial\Other	\$0	Exempt	\$0	Total	\$8,000
Building Full Market	\$0	Residential	\$56,110	Commercial\Other	\$0	Exempt	\$0	Total	\$56,110
Total Full Market	\$0	Residential	\$64,110	Commercial\Other	\$0	Exempt	\$0	Total	\$64,110
2020 Appraised	\$0	Residential	\$8,000	Commercial\Other	\$0	Exempt	\$0	Total	\$8,000
Land Full Market	\$0	Residential	\$56,110	Commercial\Other	\$0	Exempt	\$0	Total	\$56,110
Building Full Market	\$0	Residential	\$64,110	Commercial\Other	\$0	Exempt	\$0	Total	\$64,110
Total Full Market	\$0	Residential	\$64,110	Commercial\Other	\$0	Exempt	\$0	Total	\$64,110

Lump Sum

Square Feet

Acres

Land Information

0

0.000

More Years...

Total Full Market

Building Full Market

Land Full Market

2020 Appraised

Total Full Market

Building Full Market

Land Full Market

2021 Appraised

Agricultural

Residential

Commercial\Other

Exempt

Agricultural

Residential

Commercial\Other

Exempt

\$0

\$56,110

\$0

\$0

\$64,110

\$0

\$8,000

\$0

\$0

\$8,000

\$0

\$64,110

\$0

\$0

\$56,110

\$0

\$8,000

\$0

\$0

\$8,000

\$0

\$56,110

\$0

\$0

\$56,110

\$0

\$64,110

\$0

\$0

\$64,110

\$0

\$8,000

\$0

\$0

\$8,000

\$0

\$56,110

\$0

\$0

\$56,110

\$0

\$64,110

\$0

\$0

\$64,110

Residential Building Information	
Occupancy	Style
Single-Family / Owner Occupied	1 Story Frame
Year Built	1959
Total Living Area	1,496

Agricultural Building Information	
Building Type	Building Count
Machine or Utility Building	1
Year Built	1900

GIS Map Information

