

Kansas

Cloud

Report ID: FSA-156EZ

U.S. Department of Agriculture

Farm Service Agency

## Abbreviated 156 Farm Record

FARM: 393

Prepared: 2/25/19 1:50 PM

Crop Year: 2019

Page: 1 of 1

DISCLAIMER: This is data extracted from the web farm database. Because of potential messaging failures in MIDAS, this data is not guaranteed to be an accurate and complete representation of data contained in the MIDAS system, which is the system of record for Farm Records.

Operator Name	Farm Identifier	Recon Number
LARSEN, DENNIS J		

Farms Associated with Operator:

CRP Contract Number(s): None

Farmland	Cropland	DCP Cropland	WBP	WRP/EWP	CRP Cropland	GRP	Farm Status	Number of Tracts
158.7	119.74	119.74	0.0	0.0	0.0	0.0	Active	1
State Conservation	Other Conservation	Effective DCP Cropland	Double Cropped	MPL/FWP				
0.0	0.0	119.74	0.0	0.0				

## ARC/PLC

ARC-IC  
NONEARC-CO  
WHEAT, SORGHPLC  
NONEPLC-Default  
NONE

Crop	Base Acreage	CTAP Tran Yield	PLC Yield	CCC-505 CRP Reduction
WHEAT	88.7		35	0.0
GRAIN SORGHUM	30.5		60	0.0
<b>Total Base Acres:</b>	119.2			

Tract Number: 530 Description: SW 10-6-4

BIA Range Unit Number:

HEL Status: NHEL: no agricultural commodity planted on undetermined fields

Wetland Status: Wetland determinations not complete

WL Violations: None

Farmland	Cropland	DCP Cropland	WBP	WRP/EWP	CRP Cropland	GRP
158.7	119.74	119.74	0.0	0.0	0.0	0.0
State Conservation	Other Conservation	Effective DCP Cropland	Double Cropped	MPL/FWP		
0.0	0.0	119.74	0.0	0.0		

Crop	Base Acreage	CTAP Tran Yield	PLC Yield	CCC-505 CRP Reduction
WHEAT	88.7		35	0.0
GRAIN SORGHUM	30.5		60	0.0
<b>Total Base Acres:</b>	119.2			

Owners: GREEN FARM INC

MALLIA, CARMELO

Other Producers: MALLGREENSTEAD INC

REPORT OF COMMODITIES  
FARM SUMMARY

Original: ARD  
Revision: JAS  
Cropland: 119.74  
Farmland: 158.70

NOTE: The following statement is made in accordance with the Privacy Act of 1974 (5 USC 552a – as amended). The authority for requesting the information identified on this form is 7 CFR Part 718, the Farm Security and Rural Investment Act of 2002 (Pub L. 107-171), and the Agricultural Act of 2014 (Pub. L. 113-79). The information will be used to collect producer certification of the report of acreage of crops/commodities and land use data which is needed in order to determine producer eligibility to participate in and receive benefits under FSA programs. The information collected on the form may be disclosed to other Federal, State, Local government agencies, Tribal agencies, and nongovernmental entities that have been authorized access to the information by statute or regulation and/or as described in applicable Routine Uses identified in the System of Records Notice for USDA/FSA-2, Farm Records File (Automated) and USDA/FSA-14, Applicant/Borrower. Providing the requested information is voluntary. However, failure to furnish the requested information may result in a denial of the producer’s request to participate in and receive benefits under FSA programs. According to the Paperwork Reduction Act of 1995, an agency may not conduct or sponsor, and a person is not required to respond to, a collection of information unless it displays a valid OMB control number. The valid OMB control number for this information collection is 0560-0175. The time required to complete this information collection is estimated to average 30 minutes per response, including the time for reviewing instructions, searching existing data sources, gathering and maintaining the data needed, and completing and reviewing the collection of information. The provisions of criminal and civil fraud, privacy, and other statutes may be applicable to the information provided. RETURN THIS COMPLETED FORM TO YOUR COUNTY FSA OFFICE.

			Crop/ Commodity	Variety/ Type	Share	Crop/ Commodity	Variety/ Type	Share	Crop/ Commodity	Variety/ Type	Share	Crop/ Commodity	Variety/ Type	Share
GREEN FARM INC			WHEAT	HRW	40.00	GRASS	NAG	40.00	GRASS	SMO	40.00	SORGH	GRS	34.08
DENNIS J LARSEN			WHEAT	HRW	60.00	GRASS	NAG	60.00	GRASS	SMO	60.00	SORGH	GRS	60.00
MALLGREENSTEAD INC			SORGH	GRS	5.92									

Planting Period	Crop/ Commodity	Variety/ Type	Intended Use	Irrigation Practice	Reporting Unit	Reported Quantity	Determined Quantity	Planting Period	Crop/ Commodity	Variety/ Type	Intended Use	Irrigation Practice	Reporting Unit	Reported Quantity	Determined Quantity
01	SORGH	GRS	GR	N	A	63.23		01	GRASS	SMO	LS	N	A	1.64	
01	WHEAT	HRW	GR	N	A	54.30		01	GRASS	NAG	LS	N	A	0.57	

CERTIFICATION: I certify to the best of my knowledge and belief that the acreage of crops/commodities and land uses listed herein are true and correct and that all required crops/commodities and land uses have been reported for the farm as applicable. Absent any different or contrary prior subsequent certification filed by any producer for any crop for which NAP coverage has been purchased, I certify that the applicable crop, type, practice, and intended use is not planted if it is not included on the Report of Commodities for this crop year. The signing of this form gives FSA representatives authorization to enter and inspect crops/commodities and land uses on the above identified land. A signature date (the date the producer signs the FSA-578) will also be captured.

Producer's Signature (By)	Title/Relationship of Individual Signing in the Representative Capacity	Date
Dennis J. Larsen		6-14-24

In accordance with Federal civil rights law and U.S. Department of Agriculture (USDA) civil rights regulations and policies, the USDA, its Agencies, offices, and employees, and institutions participating in or administering USDA programs are prohibited from discriminating based on race, color, national origin, religion, sex, gender identity (including gender expression), sexual orientation, disability, age, marital status, family/parental status, income derived from a public assistance program, political beliefs, or reprisal or retaliation for prior civil rights activity, in any program or activity conducted or funded by USDA (not all bases apply to all programs). Remedies and complaint filing deadlines vary by program or incident. Persons with disabilities who require alternative means of communication for program information (e.g., Braille, large print, audiotape, American Sign Language, etc.) should contact the responsible Agency or USDA's TARGET Center at (202) 720-2600 (voice and TTY) or contact USDA through the Federal Relay Service at (800) 877-8339. Additionally, program information may be made available in languages other than English. To file a program discrimination complaint, complete the USDA Program Discrimination Complaint Form, AD-3027, found online at [http://www.ascr.usda.gov/complaint\\_filing\\_cust.html](http://www.ascr.usda.gov/complaint_filing_cust.html) and at any USDA office or write a letter addressed to USDA and provide in the letter all of the information requested in the form. To request a copy of the complaint form, call (866) 632-9992. Submit your completed form or letter to USDA by: (1) mail: U.S. Department of Agriculture Office of the Assistant Secretary for Civil Rights 1400 Independence Avenue, SW Washington, D.C. 20250-9410; (2) fax: (202) 690-7442; or (3) email: [program.intake@usda.gov](mailto:program.intake@usda.gov). USDA is an equal opportunity provider, employer, and lender.

Received  
JUN 14 2024  
Cloud County FSA Office

66948-9501

REPORT OF COMMODITIES  
FARM AND TRACT DETAIL LISTING

Original: ARD  
Revision: JAS  
Cropland: 119.74  
Farmland: 158.70

Tract Number	CLU/Field	Crop/Commodity	Var/Type	Int Use	Act Use	Irr. Pr.	Org Stat	Nat. Sod	C/C Stat	Rpt Unit	Rpt Qty	Det Qty	Crop Land	Field ID	Official/Measured	Planting Date	Planting Period	End Date
530	2	SORGH	GRS	GR		N	C	N	I	A	9.36		Yes		O	05/29/2024	01	
Producer DENNIS J LARSEN					Share	60.00	FSA Physical Location Cloud, Kansas								NAP Unit 3340		Signature Date 06/14/2024	
MALLGREENSTEAD INC						40.00	Cloud, Kansas											
	3	SORGH	GRS	GR		N	C	N	I	A	20.49		Yes		O	05/29/2024	01	
Producer GREEN FARM INC					Share	40.00	FSA Physical Location Cloud, Kansas								NAP Unit 3242		Signature Date 06/14/2024	
DENNIS J LARSEN						60.00	Cloud, Kansas											
	5	GRASS	NAG	LS		N	C	N	I	A	0.57		Yes		O		01	CC
Producer GREEN FARM INC					Share	40.00	FSA Physical Location Cloud, Kansas								NAP Unit 3242		Signature Date 11/10/2015	
DENNIS J LARSEN						60.00	Cloud, Kansas											
	12	GRASS	SMO	LS		N	C	N	I	A	1.64		Yes		O	01/01/1990	01	CC
Producer GREEN FARM INC					Share	40.00	FSA Physical Location Cloud, Kansas								NAP Unit 3242		Signature Date 11/10/2015	
DENNIS J LARSEN						60.00	Cloud, Kansas											
	13A	SORGH	GRS	GR		N	C	N	I	A	33.38		Yes		N	05/29/2024	01	
Producer GREEN FARM INC					Share	40.00	FSA Physical Location Cloud, Kansas								NAP Unit 3242		Signature Date 06/14/2024	
DENNIS J LARSEN						60.00	Cloud, Kansas											
	13B	WHEAT	HRW	GR		N	C	N	I	A	54.30		Yes		O	10/23/2023	01	
Producer GREEN FARM INC					Share	40.00	FSA Physical Location Cloud, Kansas								NAP Unit 3242		Signature Date 11/09/2023	
DENNIS J LARSEN						60.00	Cloud, Kansas											

Tract 530 Summary

PP	Cr/Co	Var/Type	Int Use	Irr Pr	Rpt Unit	Rpt Qty	PP	Cr/Co	Var/Type	Int Use	Irr Pr	Rpt Unit	Rpt Qty	PP	Cr/Co	Var/Type	Int Use	Irr Pr	Rpt Unit	Rpt Qty
01	SORGH	GRS	GR	N	A	63.23	01	GRASS	NAG	LS	N	A	0.57	01	WHEAT	HRW	GR	N	A	54.30
01	GRASS	SMO	LS	N	A	1.64														



United States  
Department of  
Agriculture

## Cloud County, Kansas



### Common Land Unit

Non-Cropland  
Cropland

Tract Boundary

PLSS

### Wetland Determination Identifiers

- Restricted Use
- ▽ Limited Restrictions
- Exempt from Conservation Compliance Provisions

Grass/SMO/FG

Grass/SMO/LS

Grass/SMO/GZ

Grass/NAG/FG

Grass/NAG/LS

Grass/NAG/GZ

\*Unless noted on field, all Corn is YEL, Grain Sorghum/Milo is GRS, Oats are SPR, Soybeans are COM, Sunflowers are OIL and Wheat is HRW and all have Intended Use of Grain (GR) and Irrigation Practice of Non-Irrigated (NI).

2024 Program Year

Map Created October 12, 2023

Farm 393

Tract 530

10-6-4

Displayed over 2021 NAIP

United States Department of Agriculture (USDA) Farm Service Agency (FSA) maps are for FSA Program administration only. This map does not represent a legal survey or reflect actual ownership; rather it depicts the information provided directly from the producer and/or National Agricultural Imagery Program (NAIP) imagery. The producer accepts the data 'as is' and assumes all risks associated with its use. USDA-FSA assumes no responsibility for actual or consequential damage incurred as a result of any user's reliance on this data outside FSA Programs. Wetland identifiers do not represent the size, shape, or specific determination of the area. Refer to your original determination (CPA-026 and attached maps) for exact boundaries and determinations or contact USDA Natural Resources Conservation Service (NRCS).



KANSAS

CLOUD

Form: FSA-156EZ

See Page 2 for non-discriminatory Statements.

United States Department of Agriculture  
Farm Service Agency

## Abbreviated 156 Farm Record

FARM : 4723

Prepared : 1/12/24 11:29 AM CST

Crop Year : 2024

Operator Name : LANCE LINK

CRP Contract Number(s) : None

Recon ID : None

Transferred From : None

ARCPLC G/I/F Eligibility : Eligible

## Farm Land Data

Farmland	Cropland	DCP Cropland	WBP	EWP	WRP	GRP	Sugarcane	Farm Status	Number Of Tracts
240.78	200.57	200.57	0.00	0.00	0.00	0.00	0.0	Active	1
State Conservation	Other Conservation	Effective DCP Cropland		Double Cropped		CRP	MPL	DCP Ag.Rel. Activity	SOD
0.00	0.00	200.57		0.00		0.00	0.00	0.00	0.00

## Crop Election Choice

ARC Individual	ARC County	Price Loss Coverage
None	WHEAT, SORGH, SOYBN	None

## DCP Crop Data

Crop Name	Base Acres	CCC-505 CRP Reduction Acres	PLC Yield	HIP
Wheat	104.27	0.00	37	0
Grain Sorghum	41.98	0.00	73	0
Soybeans	48.75	0.00	33	0
<b>TOTAL</b>	<b>195.00</b>	<b>0.00</b>		

## NOTES

Tract Number : 1159

Description : E NE 4; NW 3-8-3

FSA Physical Location : KANSAS/CLOUD

ANSI Physical Location : KANSAS/CLOUD

BIA Unit Range Number :

HEL Status : HEL field on tract.Conservation system being actively applied

Wetland Status : Wetland determinations not complete

WL Violations : None

Owners : ROSCAR INC

Other Producers : None

Recon ID : None

## Tract Land Data

Farm Land	Cropland	DCP Cropland	WBP	EWP	WRP	GRP	Sugarcane
240.78	200.57	200.57	0.00	0.00	0.00	0.00	0.0

KANSAS  
CLOUD  
Form: FSA-156EZ



Abbreviated 156 Farm Record

FARM : 4723  
Prepared : 1/12/24 11:29 AM CST  
Crop Year : 2024

Tract 1159 Continued ...

State Conservation	Other Conservation	Effective DCP Cropland	Double Cropped	CRP	MPL	DCP Ag. Rel Activity	SOD
0.00	0.00	200.57	0.00	0.00	0.00	0.00	0.00

DCP Crop Data

Crop Name	Base Acres	CCC-505 CRP Reduction Acres	PLC Yield
Wheat	104.27	0.00	37
Grain Sorghum	41.98	0.00	73
Soybeans	48.75	0.00	33
<b>TOTAL</b>	<b>195.00</b>	<b>0.00</b>	

NOTES

In accordance with Federal civil rights law and U.S. Department of Agriculture (USDA) civil rights regulations and policies, the USDA, its Agencies, offices, and employees, and institutions participating in or administering USDA programs are prohibited from discriminating based on race, color, national origin, religion, sex, gender identity (including gender expression), sexual orientation, disability, age, marital status, family/parental status, income derived from a public assistance program, political beliefs, or reprisal or retaliation for prior civil rights activity, in any program or activity conducted or funded by USDA (not all bases apply to all programs). Remedies and complaint filing deadlines vary by program or incident.

Persons with disabilities who require alternative means of communication for program information (e.g., Braille, large print, audiotape, American Sign Language, etc.) should contact the responsible Agency or USDA's TARGET Center at (202) 720-2600 (voice and TTY) or contact USDA through the Federal Relay Service at (800) 877-8339. Additionally, program information may be made available in languages other than English.

To file a program discrimination complaint, complete the USDA Program Discrimination Complaint Form, AD-3027, found online at [http://www.ascr.usda.gov/complaint\\_filing\\_cust.html](http://www.ascr.usda.gov/complaint_filing_cust.html) and at any USDA office or write a letter addressed to USDA and provide in the letter all of the information requested in the form. To request a copy of the complaint form, call (866) 632-9992. Submit your completed form or letter to USDA by: (1) mail: U.S. Department of Agriculture Office of the Assistant Secretary for Civil Rights 1400 Independence Avenue, SW Washington, D.C. 20250-9410; (2) fax: (202) 690-7442; or (3) e-mail: [program.intake@usda.gov](mailto:program.intake@usda.gov). USDA is an equal opportunity provider, employer, and lender.

FSA - 578 (09-13-16)

Farm Number: 4723

Operator Name and Address

66901-1400

# REPORT OF COMMODITIES

## FARM SUMMARY

PROGRAM YEAR: 2024

DATE: 06/18/2024


PAGE: 4

Original: KAS  
Revision: MAM  
Cropland: 200.57  
Farmland: 240.78

NOTE: The following statement is made in accordance with the Privacy Act of 1974 (5 USC 552a – as amended). The authority for requesting the information identified on this form is 7 CFR Part 718, the Farm Security and Rural Investment Act of 2002 (Pub L. 107-171), and the Agricultural Act of 2014 (Pub. L. 113-79). The information will be used to collect producer certification of the report of acreage of crops/commodities and land use data which is needed in order to determine producer eligibility to participate in and receive benefits under FSA programs. The information collected on the form may be disclosed to other Federal, State, Local government agencies, Tribal agencies, and nongovernmental entities that have been authorized access to the information by statute or regulation and/or as described in applicable Routine Uses identified in the System of Records Notice for USDA/FSA-2, Farm Records File (Automated) and USDA/FSA-14, Applicant/Borrower. Providing the requested information is voluntary. However, failure to furnish the requested information may result in a denial of the producer's request to participate in and receive benefits under FSA programs. According to the Paperwork Reduction Act of 1995, an agency may not conduct or sponsor, and a person is not required to respond to, a collection of information unless it displays a valid OMB control number. The valid OMB control number for this information collection is 0560-0175. The time required to complete this information collection is estimated to average 30 minutes per response, including the time for reviewing instructions, searching existing data sources, gathering and maintaining the data needed, and completing and reviewing the collection of information. The provisions of criminal and civil fraud, privacy, and other statutes may be applicable to the information provided. RETURN THIS COMPLETED FORM TO YOUR COUNTY FSA OFFICE.

		Crop/ Commodity	Variety/ Type	Share	Crop/ Commodity	Variety/ Type	Share	Crop/ Commodity	Variety/ Type	Share	Crop/ Commodity	Variety/ Type	Share		
ROSCAR INC		GRASS	NAG	40.00	GRASS	SMO	40.00	SOYBN	COM	40.00	CORN	YEL	40.00		
LANCE L LINK		GRASS	NAG	60.00	GRASS	SMO	60.00	SOYBN	COM	60.00	CORN	YEL	60.00		
Planting Period	Crop/ Commodity	Variety/ Type	Intended Use	Irrigation Practice	Reporting Unit	Reported Quantity	Determined Quantity	Planting Period	Crop/ Commodity	Variety/ Type	Intended Use	Irrigation Practice	Reporting Unit	Reported Quantity	Determined Quantity
01	GRASS	NAG	GZ	N	A	9.51		01	GRASS	SMO	LS	N	A	6.59	
01	GRASS	NAG	FG	N	A	2.15		01	SOYBN	COM	GR	N	A	82.91	
01	CORN	YEL	GR	N	A	96.92		01	GRASS	NAG	LS	N	A	0.13	
01	GRASS	SMO	GZ	N	A	2.36									

CERTIFICATION: I certify to the best of my knowledge and belief that the acreage of crops/commodities and land uses listed herein are true and correct and that all required crops/commodities and land uses have been reported for the farm as applicable. Absent any different or contrary prior subsequent certification filed by any producer for any crop for which NAP coverage has been purchased, I certify that the applicable crop, type, practice, and intended use is not planted if it is not included on the Report of Commodities for this crop year. The signing of this form gives FSA representatives authorization to enter and inspect crops/commodities and land uses on the above identified land. A signature date (the date the producer signs the FSA-578) will also be captured.

Producer's Signature (By)	Title/Relationship of Individual Signing in the Representative Capacity	Date
		6-18-24

In accordance with Federal civil rights law and U.S. Department of Agriculture (USDA) civil rights regulations and policies, the USDA, its Agencies, offices, and employees, and institutions participating in or administering USDA programs are prohibited from discriminating based on race, color, national origin, religion, sex, gender identity (including gender expression), sexual orientation, disability, age, marital status, family/parental status, income derived from a public assistance program, political beliefs, or reprisal or retaliation for prior civil rights activity, in any program or activity conducted or funded by USDA (not all bases apply to all programs). Remedies and complaint filing deadlines vary by program or incident. Persons with disabilities who require alternative means of communication for program information (e.g., Braille, large print, audiotape, American Sign Language, etc.) should contact the responsible Agency or USDA's TARGET Center at (202) 720-2600 (voice and TTY) or contact USDA through the Federal Relay Service at (800) 877-8339. Additionally, program information may be made available in languages other than English. To file a program discrimination complaint, complete the USDA Program Discrimination Complaint Form, AD-3027, found online at [http://www.ascr.usda.gov/complaint\\_filing\\_cust.html](http://www.ascr.usda.gov/complaint_filing_cust.html) and at any USDA office or write a letter addressed to USDA and provide in the letter all of the information requested in the form. To request a copy of the complaint form, call (866) 632-9992. Submit your completed form or letter to USDA by: (1) mail: U.S. Department of Agriculture Office of the Assistant Secretary for Civil Rights 1400 Independence Avenue, SW Washington, D.C. 20250-9410; (2) fax: (202) 690-7442; or (3) email: [program.intake@usda.gov](mailto:program.intake@usda.gov). USDA is an equal opportunity provider, employer, and lender.

Received

JUN 18 2024

Cloud County FSA Office

Tract Number	CLU/ Field	Crop/ Commodity	Var/ Type	Int Use	Act Use	Irr. Pr.	Org Stat	Nat. Sod	C/C Stat	Rpt Unit	Rpt Qty	Det Qty	Crop Land	Field ID	Official/ Measured	Planting Date	Planting Period	End Date					
Tract 1159 Summary																							
PP	Cr/Co	Var/Type	Int Use	Irr Pr	Rpt Unit	Rpt Qty	PP	Cr/Co	Var/Type	Int Use	Irr Pr	Rpt Unit	Rpt Qty	PP	Cr/Co	Var/Type	Int Use	Irr Pr	Rpt Unit	Rpt Qty			
01	GRASS	NAG	LS	N	A	0.13	01	GRASS	SMO	GZ	N	A	2.36	01	GRASS	NAG	FG	N	A	2.15			
01	SOYBN	COM	GR	N	A	82.91	01	GRASS	SMO	LS	N	A	6.59	01	CORN	YEL	GR	N	A	96.92			
01	GRASS	NAG	GZ	N	A	9.51																	
Photo Number/Legal Description: E NE 4; NW 3-8-3																							
Cropland: 200.57						Reported on Cropland: 200.57						Difference: 0.00						Reported on Non-Cropland: 0.00					



Tract Number	CLU/Field	Crop/Commodity	Var/Type	Int Use	Act Use	Irr. Pr.	Org Stat	Nat. Sod	C/C Stat	Rpt Unit	Rpt Qty	Det Qty	Crop Land	Field ID	Official/Measured	Planting Date	Planting Period	End Date
1159	1	GRASS	NAG	FG		N	C	N	I	A	2.15		Yes		O		01	
		Producer ROSCAR INC LANCE L LINK			Share	40.00 60.00		FSA Physical Location	Cloud, Kansas Cloud, Kansas						NAP Unit 4878		Signature Date 06/18/2024	
	2	CORN	YEL	GR		N	C	N	I	A	15.01		Yes		N	04/23/2024	01	
		Producer ROSCAR INC LANCE L LINK			Share	40.00 60.00		FSA Physical Location	Cloud, Kansas Cloud, Kansas						NAP Unit 4878		Signature Date 06/18/2024	
	3	CORN	YEL	GR		N	C	N	I	A	10.91		Yes		N	04/23/2024	01	
		Producer ROSCAR INC LANCE L LINK			Share	40.00 60.00		FSA Physical Location	Cloud, Kansas Cloud, Kansas						NAP Unit 4878		Signature Date 06/18/2024	
	4	SOYBN	COM	GR		N	C	N	I	A	24.86		Yes		N	05/12/2024	01	
		Producer ROSCAR INC LANCE L LINK			Share	40.00 60.00		FSA Physical Location	Cloud, Kansas Cloud, Kansas						NAP Unit 4878		Signature Date 06/18/2024	
	5A	CORN	YEL	GR		N	C	N	I	A	71.00		Yes		N	04/23/2024	01	
		Producer ROSCAR INC LANCE L LINK			Share	40.00 60.00		FSA Physical Location	Cloud, Kansas Cloud, Kansas						NAP Unit 4878		Signature Date 06/18/2024	
	5B	SOYBN	COM	GR		N	C	N	I	A	47.24		Yes		N	05/20/2024	01	
		Producer ROSCAR INC LANCE L LINK			Share	40.00 60.00		FSA Physical Location	Cloud, Kansas Cloud, Kansas						NAP Unit 4878		Signature Date 06/18/2024	
	7	GRASS	NAG	GZ		N	C	N	I	A	0.61		Yes		N		01	
		Producer ROSCAR INC LANCE L LINK			Share	40.00 60.00		FSA Physical Location	Cloud, Kansas Cloud, Kansas						NAP Unit 4878		Signature Date 06/18/2024	
	8	GRASS	NAG	GZ		N	C	N	I	A	2.06		Yes		N		01	
		Producer ROSCAR INC LANCE L LINK			Share	40.00 60.00		FSA Physical Location	Cloud, Kansas Cloud, Kansas						NAP Unit 4878		Signature Date 06/18/2024	
	13	GRASS	NAG	GZ		N	C	N	I	A	0.05		Yes		N		01	
		Producer ROSCAR INC LANCE L LINK			Share	40.00 60.00		FSA Physical Location	Cloud, Kansas Cloud, Kansas						NAP Unit 4878		Signature Date 06/18/2024	

FSA - 578 (09-13-16)

# REPORT OF COMMODITIES

## FARM AND TRACT DETAIL LISTING

DATE: 06/18/2024

Farm Number: 4723

PAGE: 2

Tract Number	CLU/Field	Crop/Commodity	Var/Type	Int Use	Act Use	Irr. Pr.	Org Stat	Nat. Sod	C/C Stat	Rpt Unit	Rpt Qty	Det Qty	Crop Land	Field ID	Official/Measured	Planting Date	Planting Period	End Date
1159	14	GRASS	NAG	GZ		N	C	N	I	A	0.08		Yes		N		01	
Producer ROSCAR INC LANCE L LINK					Share	40.00	FSA Physical Location		Cloud, Kansas		60.00	Cloud, Kansas		NAP Unit 4878		Signature Date 06/18/2024		
15		GRASS	NAG	LS		N	C	N	I	A	0.13		Yes		N	01/01/1990	01	
Producer ROSCAR INC LANCE L LINK					Share	40.00	FSA Physical Location		Cloud, Kansas		60.00	Cloud, Kansas		NAP Unit 4878		Signature Date 06/18/2024		
16		GRASS	SMO	LS		N	C	N	I	A	3.67		Yes		O	01/01/1950	01	
Producer ROSCAR INC LANCE L LINK					Share	40.00	FSA Physical Location		Cloud, Kansas		60.00	Cloud, Kansas		NAP Unit 4878		Signature Date 06/18/2024		
17		GRASS	SMO	LS		N	C	N	I	A	1.64		Yes		O	01/01/1950	01	
Producer ROSCAR INC LANCE L LINK					Share	40.00	FSA Physical Location		Cloud, Kansas		60.00	Cloud, Kansas		NAP Unit 4878		Signature Date 06/18/2024		
18		GRASS	SMO	LS		N	C	N	I	A	0.65		Yes		O	01/01/1950	01	
Producer ROSCAR INC LANCE L LINK					Share	40.00	FSA Physical Location		Cloud, Kansas		60.00	Cloud, Kansas		NAP Unit 4878		Signature Date 06/18/2024		
19		GRASS	SMO	LS		N	C	N	I	A	0.63		Yes		O	01/01/1950	01	
Producer ROSCAR INC LANCE L LINK					Share	40.00	FSA Physical Location		Cloud, Kansas		60.00	Cloud, Kansas		NAP Unit 4878		Signature Date 06/18/2024		
21		GRASS	SMO	GZ		N	C	N	I	A	2.36		Yes		O	01/01/1950	01	
Producer ROSCAR INC LANCE L LINK					Share	40.00	FSA Physical Location		Cloud, Kansas		60.00	Cloud, Kansas		NAP Unit 4878		Signature Date 06/18/2024		
22		SOYBN	COM	GR		N	C	N	I	A	10.81		Yes		N	05/20/2024	01	
Producer ROSCAR INC LANCE L LINK					Share	40.00	FSA Physical Location		Cloud, Kansas		60.00	Cloud, Kansas		NAP Unit 4878		Signature Date 06/18/2024		
23		GRASS	NAG	GZ		N	C	N	I	A	6.71		Yes		O		01	
Producer ROSCAR INC LANCE L LINK					Share	40.00	FSA Physical Location		Cloud, Kansas		60.00	Cloud, Kansas		NAP Unit 4878		Signature Date 06/18/2024		



United States  
Department of  
Agriculture

## Cloud County, Kansas



### Common Land Unit

- Non-Cropland
- Cropland

- Tract Boundary
- PLSS

### Wetland Determination Identifiers

- Restricted Use
- Limited Restrictions
- Exempt from Conservation Compliance Provisions

Grass/SMO/FG  
Grass/SMO/LS  
Grass/SMO/GZ

\*Unless noted on field, all Corn is YEL, Grain Sorghum/Milo is GRS, Oats are SPR, Soybeans are COM, Sunflowers are OIL and Wheat is HRW and all have Intended Use of Grain (GR) and Irrigation Practice of Non-Irrigated (NI).

Grass/NAG/FG  
Grass/NAG/LS  
Grass/NAG/GZ

60 Lance 2024 Program Year  
40 Roscan

Map Created October 12, 2023

Farm 4723  
Tract 1159

3-8-3

Displayed over 2021 NAIP

United States Department of Agriculture (USDA) Farm Service Agency (FSA) maps are for FSA Program administration only. This map does not represent a legal survey or reflect actual ownership; rather it depicts the information provided directly from the producer and/or National Agricultural Imagery Program (NAIP) imagery. The producer accepts the data 'as is' and assumes all risks associated with its use. USDA-FSA assumes no responsibility for actual or consequential damage incurred as a result of any user's reliance on this data outside FSA Programs. Wetland identifiers do not represent the size, shape, or specific determination of the area. Refer to your original determination (CPA-026 and attached maps) for exact boundaries and determinations or contact USDA Natural Resources Conservation Service (NRCS).





United States  
Department of  
Agriculture

## Cloud County, Kansas



### Common Land Unit

Non-Cropland  
Cropland

Tract Boundary  
PLSS

### Wetland Determination Identifiers

- Restricted Use
- ▽ Limited Restrictions
- Exempt from Conservation
- Compliance Provisions

Grass/SMO/FG

Grass/SMO/LS 16 17 18 19

Grass/SMO/GZ 21

Grass/NAG/FG 1

Grass/NAG/LS 15

Grass/NAG/GZ 7 8 13 14 23

\*Unless noted on field, all Corn is YEL,  
Grain Sorghum/Milo is GRS, Oats are SPR,  
Soybeans are COM, Sunflowers are OIL and  
Wheat is HRW and all have Intended Use  
of Grain (GR) and Irrigation Practice of Non-Irrigated (NI).

60/40 R

2024 Program Year

Map Created October 12, 2023

Farm 4723

Tract 1159

4-8-3

Displayed over 2021 NAIP

United States Department of Agriculture (USDA) Farm Service Agency (FSA) maps are for FSA Program administration only. This map does not represent a legal survey or reflect actual ownership; rather it depicts the information provided directly from the producer and/or National Agricultural Imagery Program (NAIP) imagery. The producer accepts the data 'as is' and assumes all risks associated with its use. USDA-FSA assumes no responsibility for actual or consequential damage incurred as a result of any user's reliance on this data outside FSA Programs. Wetland identifiers do not represent the size, shape, or specific determination of the area. Refer to your original determination (CPA-026 and attached maps) for exact boundaries and determinations or contact USDA Natural Resources Conservation Service (NRCS).

Kansas

U.S. Department of Agriculture

FARM: 4724

Cloud

Farm Service Agency

Prepared: 2/28/19 11:22 AM

Report ID: FSA-156EZ

## Abbreviated 156 Farm Record

Crop Year: 2019

Page: 1 of 1

DISCLAIMER: This is data extracted from the web farm database. Because of potential messaging failures in MIDAS, this data is not guaranteed to be an accurate and complete representation of data contained in the MIDAS system, which is the system of record for Farm Records.

<b>Operator Name</b>	<b>Farm Identifier</b>	<b>Recon Number</b>
KINDEL, RAYMOND FRANCIS	DIVID 2447	

Farms Associated with Operator:

CRP Contract Number(s): None

Farmland	Cropland	DCP Cropland	WBP	WRP/EWP	CRP Cropland	GRP	Farm Status	Number of Tracts
236.54	146.52	146.52	0.0	0.0	0.0	0.0	Active	1
State Conservation	Other Conservation	Effective DCP Cropland	Double Cropped	MPL/FWP				
0.0	0.0	146.52	0.0	0.0				

## ARC/PLC

ARC-IC  
NONEARC-CO  
WHEAT, SORGH, SOYBNPLC  
NONEPLC-Default  
NONE

Crop	Base Acreage	CTAP Tran Yield	PLC Yield	CCC-505 CRP Reduction
WHEAT	72.94		40	0.0
GRAIN SORGHUM	36.48		96	0.0
SOYBEANS	36.48		32	0.0
<b>Total Base Acres:</b>	145.9			

Tract Number: 4866 Description: W 34; E SE 33-7-3

BIA Range Unit Number:

HEL Status: HEL: conservation system is being actively applied

Wetland Status: Wetland determinations not complete

WL Violations: None

Farmland	Cropland	DCP Cropland	WBP	WRP/EWP	CRP Cropland	GRP
236.54	146.52	146.52	0.0	0.0	0.0	0.0
State Conservation	Other Conservation	Effective DCP Cropland	Double Cropped	MPL/FWP		
0.0	0.0	146.52	0.0	0.0		

Crop	Base Acreage	CTAP Tran Yield	PLC Yield	CCC-505 CRP Reduction
WHEAT	72.94		40	0.0
GRAIN SORGHUM	36.48		96	0.0
SOYBEANS	36.48		32	0.0
<b>Total Base Acres:</b>	145.9			

Owners: ROSCAR INC

Other Producers: LINK, GERALD



FSA - 578 (09-13-16)

Farm Number: 4724

Operator Name and Address  
67417-9120

# REPORT OF COMMODITIES

## FARM SUMMARY

PROGRAM YEAR: 2024

DATE: 06/14/2024

PAGE: 3

Original: TLB  
Revision: ARD  
Cropland: 146.52  
Farmland: 236.54



NOTE: The following statement is made in accordance with the Privacy Act of 1974 (5 USC 552a – as amended). The authority for requesting the information identified on this form is 7 CFR Part 718, the Farm Security and Rural Investment Act of 2002 (Pub L. 107-171), and the Agricultural Act of 2014 (Pub. L. 113-79). The information will be used to collect producer certification of the report of acreage of crops/commodities and land use data which is needed in order to determine producer eligibility to participate in and receive benefits under FSA programs. The information collected on the form may be disclosed to other Federal, State, Local government agencies, Tribal agencies, and nongovernmental entities that have been authorized access to the information by statute or regulation and/or as described in applicable Routine Uses identified in the System of Records Notice for USDA/FSA-2, Farm Records File (Automated) and USDA/FSA-14, Applicant/Borrower. Providing the requested information is voluntary. However, failure to furnish the requested information may result in a denial of the producer's request to participate in and receive benefits under FSA programs. According to the Paperwork Reduction Act of 1995, an agency may not conduct or sponsor, and a person is not required to respond to, a collection of information unless it displays a valid OMB control number. The valid OMB control number for this information collection is 0560-0175. The time required to complete this information collection is estimated to average 30 minutes per response, including the time for reviewing instructions, searching existing data sources, gathering and maintaining the data needed, and completing and reviewing the collection of information. The provisions of criminal and civil fraud, privacy, and other statutes may be applicable to the information provided. RETURN THIS COMPLETED FORM TO YOUR COUNTY FSA OFFICE.

	Crop/ Commodity	Variety/ Type	Share	Crop/ Commodity	Variety/ Type	Share	Crop/ Commodity	Variety/ Type	Share	Crop/ Commodity	Variety/ Type	Share
ROSCAR INC	WHEAT	HRW	40.00	GRASS	NAG	.34	GRASS	SMO	40.00	SOYBN	COM	40.00
	CORN	YEL	40.00									
GERALD LINK	GRASS	NAG	76.88									
RAYMOND F KINDEL	WHEAT	HRW	60.00	GRASS	NAG	22.78	GRASS	SMO	60.00	SOYBN	COM	60.00
	CORN	YEL	60.00									

Planting Period	Crop/ Commodity	Variety/ Type	Intended Use	Irrigation Practice	Reporting Unit	Reported Quantity	Determined Quantity	Planting Period	Crop/ Commodity	Variety/ Type	Intended Use	Irrigation Practice	Reporting Unit	Reported Quantity	Determined Quantity
01	GRASS	NAG	GZ	N	A	79.26		01	WHEAT	HRW	GR	N	A	70.29	
01	SOYBN	COM	GR	N	A	4.06		01	CORN	YEL	GR	N	A	65.73	
01	GRASS	NAG	LS	N	A	0.67		01	GRASS	SMO	FG	N	A	5.77	

CERTIFICATION: I certify to the best of my knowledge and belief that the acreage of crops/commodities and land uses listed herein are true and correct and that all required crops/commodities and land uses have been reported for the farm as applicable. Absent any different or contrary prior subsequent certification filed by any producer for any crop for which NAP coverage has been purchased, I certify that the applicable crop, type, practice, and intended use is not planted if it is not included on the Report of Commodities for this crop year. The signing of this form gives FSA representatives authorization to enter and inspect crops/commodities and land uses on the above identified land. A signature date (the date the producer signs the FSA-578) will also be captured.

Producer's Signature (By) 	Title/Relationship of Individual Signing in the Representative Capacity 	Date  6-14-24
---	---	---

In accordance with Federal civil rights law and U.S. Department of Agriculture (USDA) civil rights regulations and policies, the USDA, its Agencies, offices, and employees, and institutions participating in or administering USDA programs are prohibited from discriminating based on race, color, national origin, religion, sex, gender identity (including gender expression), sexual orientation, disability, age, marital status, family/parental status, income derived from a public assistance program, political beliefs, or reprisal or retaliation for prior civil rights activity, in any program or activity conducted or funded by USDA (not all bases apply to all programs). Remedies and complaint filing deadlines vary by program or incident. Persons with disabilities who require alternative means of communication for program information (e.g., Braille, large print, audiotape, American Sign Language, etc.) should contact the responsible Agency or USDA's TARGET Center at (202) 720-2600 (voice and TTY) or contact USDA through the Federal Relay Service at (800) 877-8339. Additionally, program information may be made available in languages other than English. To file a program discrimination complaint, complete the USDA Program Discrimination Complaint Form, AD-3027, found online at [http://www.ascr.usda.gov/complaint\\_filing\\_cust.html](http://www.ascr.usda.gov/complaint_filing_cust.html) and at any USDA office or write a letter addressed to USDA and provide in the letter all of the information requested in the form. To request a copy of the complaint form, call (866) 632-9992. Submit your completed form or letter to USDA by: (1) mail: U.S. Department of Agriculture Office of the Assistant Secretary for Civil Rights 1400 Independence Avenue, SW Washington, D.C. 20250-9410; (2) fax: (202) 690-7442; or (3) email: [program.intake@usda.gov](mailto:program.intake@usda.gov). USDA is an equal opportunity provider, employer, and lender.

JUN 14 2024

Cloud County FSA Office

REPORT OF COMMODITIES  
FARM AND TRACT DETAIL LISTING

Tract Number	CLU/Field	Crop/Commodity	Var/Type	Int Use	Act Use	Irr. Pr.	Org Stat	Nat. Sod	C/C Stat	Rpt Unit	Rpt Qty	Det Qty	Crop Land	Field ID	Official/Measured	Planting Date	Planting Period	End Date
4866	16	GRASS	NAG	GZ		N	C	N	I	A	17.81		No		O		01	CC
Producer RAYMOND F KINDEL					Share	100.00	FSA Physical Location Cloud, Kansas									NAP Unit 1297	Signature Date 11/12/2015	
	17	GRASS	SMO	FG		N	C	N	I	A	5.15		Yes		O	01/01/1990	01	CC
Producer ROSCAR INC					Share	40.00	FSA Physical Location Cloud, Kansas									NAP Unit 1519	Signature Date 11/12/2015	
RAYMOND F KINDEL						60.00	Cloud, Kansas											
	18	CORN	YEL	GR		N	C	N	I	A	3.21		Yes		O	05/17/2024	01	
Producer ROSCAR INC					Share	40.00	FSA Physical Location Cloud, Kansas									NAP Unit 1519	Signature Date 06/14/2024	
RAYMOND F KINDEL						60.00	Cloud, Kansas											
	19	CORN	YEL	GR		N	C	N	I	A	13.67		Yes		O	05/17/2024	01	
Producer ROSCAR INC					Share	40.00	FSA Physical Location Cloud, Kansas									NAP Unit 1519	Signature Date 06/14/2024	
RAYMOND F KINDEL						60.00	Cloud, Kansas											
	20	SOYBN	COM	GR		N	C	N	I	A	1.48		Yes		O	04/30/2024	01	
Producer ROSCAR INC					Share	40.00	FSA Physical Location Cloud, Kansas									NAP Unit 1519	Signature Date 06/14/2024	
RAYMOND F KINDEL						60.00	Cloud, Kansas											
	21	SOYBN	COM	GR		N	C	N	I	A	2.58		Yes		O	04/30/2024	01	
Producer ROSCAR INC					Share	40.00	FSA Physical Location Cloud, Kansas									NAP Unit 1519	Signature Date 06/14/2024	
RAYMOND F KINDEL						60.00	Cloud, Kansas											

Tract 4866 Summary

PP	Cr/Co	Var/Type	Int Use	Irr Pr	Rpt Unit	Rpt Qty	PP	Cr/Co	Var/Type	Int Use	Irr Pr	Rpt Unit	Rpt Qty	PP	Cr/Co	Var/Type	Int Use	Irr Pr	Rpt Unit	Rpt Qty
01	WHEAT	HRW	GR	N	A	70.29	01	GRASS	NAG	LS	N	A	0.67	01	GRASS	SMO	FG	N	A	5.77
01	SOYBN	COM	GR	N	A	4.06	01	CORN	YEL	GR	N	A	65.73	01	GRASS	NAG	GZ	N	A	79.26

Photo Number/Legal Description: W 34; E SE 33-7-3  
Cropland: 146.52      Reported on Cropland: 146.52      Difference: 0.00      Reported on Non-Cropland: 79.26

67417-9120

REPORT OF COMMODITIES  
FARM AND TRACT DETAIL LISTING

Original: TLB  
Revision: ARD  
Cropland: 146.52  
Farmland: 236.54

Tract Number	CLU/Field	Crop/Commodity	Var/Type	Int Use	Act Use	Irr. Pr.	Org Stat	Nat. Sod	C/C Stat	Rpt Unit	Rpt Qty	Det Qty	Crop Land	Field ID	Official/Measured	Planting Date	Planting Period	End Date
4866	1	CORN	YEL	GR		N	C	N	I	A	31.79		Yes		O	05/17/2024	01	
Producer ROSCAR INC					Share	40.00	FSA Physical Location Cloud, Kansas									NAP Unit 1519	Signature Date 06/14/2024	
RAYMOND F KINDEL					60.00		Cloud, Kansas											
	2	WHEAT	HRW	GR		N	C	N	I	A	34.10		Yes		O	10/01/2023	01	
Producer ROSCAR INC					Share	40.00	FSA Physical Location Cloud, Kansas									NAP Unit 1519	Signature Date 10/30/2023	
RAYMOND F KINDEL					60.00		Cloud, Kansas											
	5	GRASS	NAG	LS		N	C	N	I	A	0.67		Yes		O	01/01/1990	01	2025
Producer ROSCAR INC					Share	40.00	FSA Physical Location Cloud, Kansas									NAP Unit 1519	Signature Date 10/30/2023	
RAYMOND F KINDEL					60.00		Cloud, Kansas											
	6	GRASS	SMO	FG		N	C	N	I	A	0.39		Yes		O	01/01/1990	01	CC
Producer ROSCAR INC					Share	40.00	FSA Physical Location Cloud, Kansas									NAP Unit 1519	Signature Date 11/12/2015	
RAYMOND F KINDEL					60.00		Cloud, Kansas											
	7	GRASS	SMO	FG		N	C	N	I	A	0.23		Yes		O	01/01/1990	01	CC
Producer ROSCAR INC					Share	40.00	FSA Physical Location Cloud, Kansas									NAP Unit 1519	Signature Date 11/12/2015	
RAYMOND F KINDEL					60.00		Cloud, Kansas											
	12	GRASS	NAG	GZ		N	C	N	I	A	61.45		No		O		01	CC
Producer GERALD LINK					Share	100.00	FSA Physical Location Cloud, Kansas									NAP Unit 650	Signature Date 11/12/2015	
	13	CORN	YEL	GR		N	C	N	I	A	17.06		Yes		O	05/17/2024	01	
Producer ROSCAR INC					Share	40.00	FSA Physical Location Cloud, Kansas									NAP Unit 1519	Signature Date 06/14/2024	
RAYMOND F KINDEL					60.00		Cloud, Kansas											
	14	WHEAT	HRW	GR		N	C	N	I	A	30.97		Yes		O	10/01/2023	01	
Producer ROSCAR INC					Share	40.00	FSA Physical Location Cloud, Kansas									NAP Unit 1519	Signature Date 10/30/2023	
RAYMOND F KINDEL					60.00		Cloud, Kansas											
	15	WHEAT	HRW	GR		N	C	N	I	A	5.22		Yes		O	10/01/2023	01	
Producer ROSCAR INC					Share	40.00	FSA Physical Location Cloud, Kansas									NAP Unit 1519	Signature Date 10/30/2023	
RAYMOND F KINDEL					60.00		Cloud, Kansas											





United States  
Department of  
Agriculture

## Cloud County, Kansas



### Common Land Unit

Non-Cropland  
Cropland

Tract Boundary  
PLSS

### Wetland Determination Identifiers

- Restricted Use
- ▽ Limited Restrictions
- Exempt from Conservation
- Compliance Provisions

Grass/SMO/FG  
Grass/SMO/LS  
Grass/SMO/GZ

6.7.17

Grass/NAG/FG

Grass/NAG/LS

Grass/NAG/GZ 12.16

\*Unless noted on field, all Corn is YEL,  
Grain Sorghum/Milo is GRS, Oats are SPR,  
Soybeans are COM, Sunflowers are OIL and  
Wheat is HRW and all have Intended Use  
of Grain (GR) and Irrigation Practice of Non-Irrigated (NI).

2024 Program Year

Map Created October 12, 2023

Farm 4724

Tract 4866

33-7-3

Displayed over 2021 NAIP

United States Department of Agriculture (USDA) Farm Service Agency (FSA) maps are for FSA Program administration only. This map does not represent a legal survey or reflect actual ownership; rather it depicts the information provided directly from the producer and/or National Agricultural Imagery Program (NAIP) imagery. The producer accepts the data 'as is' and assumes all risks associated with its use. USDA-FSA assumes no responsibility for actual or consequential damage incurred as a result of any user's reliance on this data outside FSA Programs. Wetland identifiers do not represent the size, shape, or specific determination of the area. Refer to your original determination (CPA-026 and attached maps) for exact boundaries and determinations or contact USDA Natural Resources Conservation Service (NRCS).





United States  
Department of  
Agriculture

## Cloud County, Kansas



### Common Land Unit

Non-Cropland  
Cropland

Tract Boundary  
PLSS

\*Unless noted on field, all Corn is YEL,  
Grain Sorghum/Milo is GRS, Oats are SPR,  
Soybeans are COM, Sunflowers are OIL and  
Wheat is HRW and all have Intended Use  
of Grain (GR) and Irrigation Practice of Non-Irrigated (NI).

### Wetland Determination Identifiers

- Restricted Use
- ▽ Limited Restrictions
- Exempt from Conservation Compliance Provisions

Grass/SMO/FG 6.7.17  
Grass/SMO/LS \_\_\_\_\_  
Grass/SMO/GZ \_\_\_\_\_

Grass/NAG/FG \_\_\_\_\_  
Grass/NAG/LS 5  
Grass/NAG/GZ 12.16

2024 Program Year

Map Created October 12, 2023

Farm 4724

Tract 4866

34-7-3

Displayed over 2021 NAIP

United States Department of Agriculture (USDA) Farm Service Agency (FSA) maps are for FSA Program administration only. This map does not represent a legal survey or reflect actual ownership; rather it depicts the information provided directly from the producer and/or National Agricultural Imagery Program (NAIP) imagery. The producer accepts the data 'as is' and assumes all risks associated with its use. USDA-FSA assumes no responsibility for actual or consequential damage incurred as a result of any user's reliance on this data outside FSA Programs. Wetland identifiers do not represent the size, shape, or specific determination of the area. Refer to your original determination (CPA-026 and attached maps) for exact boundaries and determinations or contact USDA Natural Resources Conservation Service (NRCS).



Kansas  
Cloud

U.S. Department of Agriculture  
Farm Service Agency  
Abbreviated 156 Farm Record

FARM: 4725  
Prepared: 1/15/21 3:46 PM  
Crop Year: 2021  
Page: 1 of 2

Report ID: FSA-156EZ

DISCLAIMER: This is data extracted from the web farm database. Because of potential messaging failures in MIDAS, this data is not guaranteed to be an accurate and complete representation of data contained in the MIDAS system, which is the system of record for Farm Records.

Operator Name  
ROSCAR INC

Farm Identifier  
DIVID 2447

Farms Associated with Operator:

ARC/PLC G/I/F Eligibility: Ineligible-Complete G/I/F History

CRP Contract Number(s): None

Farmland	Cropland	DCP Cropland	WBP	WRP	EWP	CRP Cropland	GRP	Farm Status	Number of Tracts
158.65	14.3	14.3	0.0	0.0	0.0	0.0	0.0	Active	1
State Conservation	Other Conservation	Effective DCP Cropland	Double Cropped	MPL/FWP					
0.0	0.0	14.3	0.0	0.0					

ARC/PLC					
PLC	ARC-CO	ARC-IC	PLC-Default	ARC-CO-Default	ARC-IC-Default
NONE	NONE	NONE	NONE	WHEAT, SORGH	NONE

Crop	Base Acreage	PLC Yield	CCC-505 CRP Reduction
WHEAT	13.2	33	0.00
GRAIN SORGHUM	1.1	50	0.00
Total Base Acres:	14.3		

Tract Number: 1162      Description SE 28-7-3

FSA Physical Location : Cloud, KS      ANSI Physical Location: Cloud, KS

BIA Range Unit Number:

HEL Status: HEL: conservation system is being actively applied

Wetland Status: Wetland determinations not complete

WL Violations: None

Farmland	Cropland	DCP Cropland	WBP	WRP	EWP	CRP Cropland	GRP
158.65	14.3	14.3	0.0	0.0	0.0	0.0	0.0
State Conservation	Other Conservation	Effective DCP Cropland	Double Cropped	MPL/FWP			
0.0	0.0	14.3	0.0	0.0			

Crop	Base Acreage	PLC Yield	CCC-505 CRP Reduction
WHEAT	13.2	33	0.00
GRAIN SORGHUM	1.1	50	0.00
Total Base Acres:	14.3		

Owners: ROSCAR INC

Kansas

Cloud

Report ID: FSA-156EZ

U.S. Department of Agriculture

Farm Service Agency

**Abbreviated 156 Farm Record**

**FARM: 4725**

**Prepared: 1/15/21 3:46 PM**

**Crop Year: 2021**

**Page: 2 of 2**

**DISCLAIMER:** This is data extracted from the web farm database. Because of potential messaging failures in MIDAS, this data is not guaranteed to be an accurate and complete representation of data contained in the MIDAS system, which is the system of record for Farm Records.

---

**Other Producers:** KINDEL, RAYMOND FRANCIS

LINK, GERALD

---



United States  
Department of  
Agriculture

## Cloud County, Kansas



### Common Land Unit

Non-Cropland  
Cropland

Tract Boundary

PLSS

\*Unless noted on field, all Corn is YEL,  
Grain Sorghum/Milo is GRS, Oats are SPR,  
Soybeans are COM, Sunflowers are OIL and  
Wheat is HRW and all have Intended Use  
of Grain (GR) and Irrigation Practice of Non-Irrigated (NI).

2024 Program Year

Map Created October 12, 2023

Farm 4725

Tract 1162

28-7-3

Displayed over 2021 NAIP

### Wetland Determination Identifiers

- Restricted Use
- ▽ Limited Restrictions
- Exempt from Conservation Compliance Provisions

Grass/SMO/FG

Grass/SMO/LS

Grass/SMO/GZ

Grass/NAG/FG

Grass/NAG/LS

Grass/NAG/GZ

United States Department of Agriculture (USDA) Farm Service Agency (FSA) maps are for FSA Program administration only. This map does not represent a legal survey or reflect actual ownership; rather it depicts the information provided directly from the producer and/or National Agricultural Imagery Program (NAIP) imagery. The producer accepts the data 'as is' and assumes all risks associated with its use. USDA-FSA assumes no responsibility for actual or consequential damage incurred as a result of any user's reliance on this data outside FSA Programs. Wetland identifiers do not represent the size, shape, or specific determination of the area. Refer to your original determination (CPA-026 and attached maps) for exact boundaries and determinations or contact USDA Natural Resources Conservation Service (NRCS).

KANSAS  
CLOUD

Form: FSA-156EZ

See Page 2 for non-discriminatory Statements.



United States Department of Agriculture  
Farm Service Agency

Abbreviated 156 Farm Record

FARM : 663

Prepared : 7/5/23 11:21 AM CST

Crop Year : 2023

Operator Name : LANCE LINK

CRP Contract Number(s) : None

Recon ID : None

Transferred From : None

ARCPLC G/I/F Eligibility : Eligible

Farm Land Data

Farmland	Cropland	DCP Cropland	WBP	EWP	WRP	GRP	Sugarcane	Farm Status	Number Of Tracts
160.33	61.10	61.10	0.00	0.00	0.00	0.00	0.0	Active	1
State Conservation	Other Conservation	Effective DCP Cropland		Double Cropped		CRP	MPL	DCP Ag.Rel. Activity	SOD
0.00	0.00	61.10		0.00		0.00	0.00	0.00	0.00

Crop Election Choice

ARC Individual	ARC County	Price Loss Coverage
None	WHEAT, SORGH	None

DCP Crop Data

Crop Name	Base Acres	CCC-505 CRP Reduction Acres	PLC Yield	HIP
Wheat	30.10	0.00	47	0
Grain Sorghum	29.20	0.00	73	0
<b>TOTAL</b>	<b>59.30</b>	<b>0.00</b>		

NOTES

--

Tract Number : 1163

Description : W NE 4; E SE 4-8-3

FSA Physical Location : KANSAS/CLOUD

ANSI Physical Location : KANSAS/CLOUD

BIA Unit Range Number :

HEL Status : HEL field on tract.Conservation system being actively applied

Wetland Status : Wetland determinations not complete

WL Violations : None

Owners : CARMELO MALLIA


Other Producers : WILLIS J ISTAS, GREEMALL INC

Recon ID : None

Tract Land Data

Farm Land	Cropland	DCP Cropland	WBP	EWP	WRP	GRP	Sugarcane
160.33	61.10	61.10	0.00	0.00	0.00	0.00	0.0

KANSAS  
CLOUD  
Form: FSA-156EZ



Abbreviated 156 Farm Record

FARM : 663  
Prepared : 7/5/23 11:21 AM CST  
Crop Year : 2023

Tract 1163 Continued ...

State Conservation	Other Conservation	Effective DCP Cropland	Double Cropped	CRP	MPL	DCP Ag. Rel Activity	SOD
0.00	0.00	61.10	0.00	0.00	0.00	0.00	0.00

DCP Crop Data

Crop Name	Base Acres	CCC-505 CRP Reduction Acres	PLC Yield
Wheat	30.10	0.00	47
Grain Sorghum	29.20	0.00	73
<b>TOTAL</b>	<b>59.30</b>	<b>0.00</b>	

NOTES

--

In accordance with Federal civil rights law and U.S. Department of Agriculture (USDA) civil rights regulations and policies, the USDA, its Agencies, offices, and employees, and institutions participating in or administering USDA programs are prohibited from discriminating based on race, color, national origin, religion, sex, gender identity (including gender expression), sexual orientation, disability, age, marital status, family/parental status, income derived from a public assistance program, political beliefs, or reprisal or retaliation for prior civil rights activity, in any program or activity conducted or funded by USDA (not all bases apply to all programs). Remedies and complaint filing deadlines vary by program or incident.

Persons with disabilities who require alternative means of communication for program information (e.g., Braille, large print, audiotope, American Sign Language, etc.) should contact the responsible Agency or USDA's TARGET Center at (202) 720-2600 (voice and TTY) or contact USDA through the Federal Relay Service at (800) 877-8339. Additionally, program information may be made available in languages other than English.

To file a program discrimination complaint, complete the USDA Program Discrimination Complaint Form, AD-3027, found online at [http://www.ascr.usda.gov/complaint\\_filing\\_cust.html](http://www.ascr.usda.gov/complaint_filing_cust.html) and at any USDA office or write a letter addressed to USDA and provide in the letter all of the information requested in the form. To request a copy of the complaint form, call (866) 632-9992. Submit your completed form or letter to USDA by: (1) mail: U.S. Department of Agriculture Office of the Assistant Secretary for Civil Rights 1400 Independence Avenue, SW Washington, D.C. 20250-9410; (2) fax: (202) 690-7442; or (3) e-mail: [program.intake@usda.gov](mailto:program.intake@usda.gov). USDA is an equal opportunity provider, employer, and lender.



# REPORT OF COMMODITIES

## FARM SUMMARY


NOTE: The following statement is made in accordance with the Privacy Act of 1974 (5 USC 552a – as amended). The authority for requesting the information identified on this form is 7 CFR Part 718, the Farm Security and Rural Investment Act of 2002 (Pub L. 107-171), and the Agricultural Act of 2014 (Pub. L. 113-79). The information will be used to collect producer certification of the report of acreage of crops/commodities and land use data which is needed in order to determine producer eligibility to participate in and receive benefits under FSA programs. The information collected on the form may be disclosed to other Federal, State, Local government agencies, Tribal agencies, and nongovernmental entities that have been authorized access to the information by statute or regulation and/or as described in applicable Routine Uses identified in the System of Records Notice for USDA/FSA-2, Farm Records File (Automated) and USDA/FSA-14, Applicant/Borrower. Providing the requested information is voluntary. However, failure to furnish the requested information may result in a denial of the producer's request to participate in and receive benefits under FSA programs. According to the Paperwork Reduction Act of 1995, an agency may not conduct or sponsor, and a person is not required to respond to, a collection of information unless it displays a valid OMB control number. The valid OMB control number for this information collection is 0560-0175. The time required to complete this information collection is estimated to average 30 minutes per response, including the time for reviewing instructions, searching existing data sources, gathering and maintaining the data needed, and completing and reviewing the collection of information. The provisions of criminal and civil fraud, privacy, and other statutes may be applicable to the information provided. RETURN THIS COMPLETED FORM TO YOUR COUNTY FSA OFFICE.

	Crop/ Commodity	Variety/ Type	Share		Crop/ Commodity	Variety/ Type	Share		Crop/ Commodity	Variety/ Type	Share		Crop/ Commodity	Variety/ Type	Share
	WILLIS J ISTAS	GRASS	NAG	100.00											
	GREEMALL INC	GRASS	SMO	40.00	SOYBN	COM	40.00								
	LANCE L LINK	GRASS	SMO	60.00	SOYBN	COM	60.00								

Planting Period	Crop/ Commodity	Variety/ Type	Intended Use	Irrigation Practice	Reporting Unit	Reported Quantity	Determined Quantity	Planting Period	Crop/ Commodity	Variety/ Type	Intended Use	Irrigation Practice	Reporting Unit	Reported Quantity	Determined Quantity
01	GRASS	NAG	GZ	N	A	81.46		01	SOYBN	COM	GR	N	A	59.27	
01	GRASS	SMO	FG	N	A	1.83									

CERTIFICATION: I certify to the best of my knowledge and belief that the acreage of crops/commodities and land uses listed herein are true and correct and that all required crops/commodities and land uses have been reported for the farm as applicable. Absent any different or contrary prior subsequent certification filed by any producer for any crop for which NAP coverage has been purchased, I certify that the applicable crop, type, practice, and intended use is not planted if it is not included on the Report of Commodities for this crop year. The signing of this form gives FSA representatives authorization to enter and inspect crops/commodities and land uses on the above identified land. A signature date (the date the producer signs the FSA-578) will also be captured.

Producer's Signature (By)	Title/Relationship of Individual Signing in the Representative Capacity	Date
		6-18-24

In accordance with Federal civil rights law and U.S. Department of Agriculture (USDA) civil rights regulations and policies, the USDA, its Agencies, offices, and employees, and institutions participating in or administering USDA programs are prohibited from discriminating based on race, color, national origin, religion, sex, gender identity (including gender expression), sexual orientation, disability, age, marital status, family/parental status, income derived from a public assistance program, political beliefs, or reprisal or retaliation for prior civil rights activity, in any program or activity conducted or funded by USDA (not all bases apply to all programs). Remedies and complaint filing deadlines vary by program or incident. Persons with disabilities who require alternative means of communication for program information (e.g., Braille, large print, audiotape, American Sign Language, etc.) should contact the responsible Agency or USDA's TARGET Center at (202) 720-2600 (voice and TTY) or contact USDA through the Federal Relay Service at (800) 877-8339. Additionally, program information may be made available in languages other than English. To file a program discrimination complaint, complete the USDA Program Discrimination Complaint Form, AD-3027, found online at [http://www.ascr.usda.gov/complaint\\_filing\\_cust.html](http://www.ascr.usda.gov/complaint_filing_cust.html) and at any USDA office or write a letter addressed to USDA and provide in the letter all of the information requested in the form. To request a copy of the complaint form, call (866) 632-9992. Submit your completed form or letter to USDA by: (1) mail: U.S. Department of Agriculture Office of the Assistant Secretary for Civil Rights 1400 Independence Avenue, SW Washington, D.C. 20250-9410; (2) fax: (202) 690-7442; or (3) email: [program.intake@usda.gov](mailto:program.intake@usda.gov). USDA is an equal opportunity provider, employer, and lender.

Received

JUN 18 2024

Cloud County FSA Office

FSA - 578 (09-13-16)

# REPORT OF COMMODITIES

## FARM AND TRACT DETAIL LISTING

DATE: 06/18/2024

Farm Number: 663

PAGE: 1

Operator Name and Address

Original: MAM

Revision: \_\_\_\_\_

Cropland: 61.10

Farmland: 160.33

66901-1400

Tract Number	CLU/Field	Crop/Commodity	Var/Type	Int Use	Act Use	Irr. Pr.	Org Stat	Nat. Sod	C/C Stat	Rpt Unit	Rpt Qty	Det Qty	Crop Land	Field ID	Official/Measured	Planting Date	Planting Period	End Date
1163	2	SOYBN	COM	GR		N	C	N	I	A	4.10		Yes		N	05/12/2024	01	
Producer GREEMALL INC LANCE L LINK					Share	40.00	FSA Physical Location Cloud, Kansas									NAP Unit 4880	Signature Date 06/18/2024	
						60.00												
	3	GRASS	NAG	GZ		N	C	N	I	A	81.46		No		N	01/01/1990	01	
Producer WILLIS J ISTAS					Share	100.00	FSA Physical Location Cloud, Kansas									NAP Unit 1121	Signature Date 06/18/2024	
	5	GRASS	SMO	FG		N	C	N	I	A	0.47		Yes		N	01/01/1990	01	
Producer GREEMALL INC LANCE L LINK					Share	40.00	FSA Physical Location Cloud, Kansas									NAP Unit 4880	Signature Date 06/18/2024	
						60.00												
	8	SOYBN	COM	GR		N	C	N	I	A	55.17		Yes		N	05/12/2024	01	
Producer GREEMALL INC LANCE L LINK					Share	40.00	FSA Physical Location Cloud, Kansas									NAP Unit 4880	Signature Date 06/18/2024	
						60.00												
	9	GRASS	SMO	FG		N	C	N	I	A	1.36		Yes		N	01/01/1990	01	
Producer GREEMALL INC LANCE L LINK					Share	40.00	FSA Physical Location Cloud, Kansas									NAP Unit 4880	Signature Date 06/18/2024	
						60.00												

Tract 1163 Summary

	Cr/Co	Var/Type	Int Use	Irr Pr	Rpt Unit	Rpt Qty	PP	Cr/Co	Var/Type	Int Use	Irr Pr	Rpt Unit	Rpt Qty	PP	Cr/Co	Var/Type	Int Use	Irr Pr	Rpt Unit	Rpt Qty
01	GRASS	SMO	FG	N	A	1.83	01	SOYBN	COM	GR	N	A	59.27	01	GRASS	NAG	GZ	N	A	81.46

Photo Number/Legal Description: W NE 4; E SE 4-8-3

Cropland: 61.10

Reported on Cropland: 61.10

Difference: 0.00

Reported on Non-Cropland: 81.46



United States  
Department of  
Agriculture

## Cloud County, Kansas



### Common Land Unit

Non-Cropland  
Cropland

Tract Boundary

PLSS

### Wetland Determination Identifiers

- Restricted Use
- ▽ Limited Restrictions
- Exempt from Conservation
- Compliance Provisions

Grass/SMO/FG

Grass/SMO/LS

Grass/SMO/GZ

\*Unless noted on field, all Corn is YEL, Grain Sorghum/Milo is GRS, Oats are SPR, Soybeans are COM, Sunflowers are OIL and Wheat is HRW and all have Intended Use of Grain (GR) and Irrigation Practice of Non-Irrigated (NI).

Grass/NAG/FG

Grass/NAG/LS

Grass/NAG/GZ

2024 Program Year

Map Created October 12, 2023

Farm 663

Tract 1163

4-8-3

Displayed over 2021 NAIP

United States Department of Agriculture (USDA) Farm Service Agency (FSA) maps are for FSA Program administration only. This map does not represent a legal survey or reflect actual ownership; rather it depicts the information provided directly from the producer and/or National Agricultural Imagery Program (NAIP) imagery. The producer accepts the data 'as is' and assumes all risks associated with its use. USDA-FSA assumes no responsibility for actual or consequential damage incurred as a result of any user's reliance on this data outside FSA Programs. Wetland identifiers do not represent the size, shape, or specific determination of the area. Refer to your original determination (CPA-026 and attached maps) for exact boundaries and determinations or contact USDA Natural Resources Conservation Service (NRCS).