

Boundary

| 40.48 ac

SOIL CODE	SOIL DESCRIPTION	ACRES	%	CPI	NCCPI	CAP
66014	Haymond silt loam, 0 to 3 percent slopes, frequently flooded	37.93	93.7	0	70	3w
74634	Hartville silt loam, 3 to 8 percent slopes	1.85	4.57	0	74	3e
75376	Cedargap gravelly silt loam, 0 to 2 percent slopes, frequently flooded	0.69	1.7	0	67	3w
76008	Cedargap gravelly silt loam, 1 to 3 percent slopes, frequently flooded	0.01	0.02	0	67	3w
TOTALS		40.48(*)	100%	-	70.13	3.0









(*) Total acres may differ in the second decimal compared to the sum of each acreage soil. This is due to a round error because we only show the acres of each soil with two decimal.

Capability Legend

Increased Limitations and Hazards

Decreased Adaptability and Freedom of Choice Users

Land, Capability

								
	1	2	3	4	5	6	7	8
'Wild Life'	•	•	•	•	•	•	•	•
Forestry	•	•	•	•	•	•	•	
Limited	•	•	•	•	•	•	•	
Moderate	•	•	•	•	•	•		
Intense	•	•	•	•	•			
Limited	•	•	•	•				
Moderate	•	•	•					
Intense	•	•						
Very Intense	•							

Grazing Cultivation

(c) climatic limitations (e) susceptibility to erosion

(s) soil limitations within the rooting zone (w) excess of water