 Boundary

|  Boundary 155.73 ac

SOIL CODE	SOIL DESCRIPTION	ACRES	%	CPI	NCCPI	CAP
2576	Carlson-Campus complex, 1 to 3 percent slopes	78.99	50.72	0	55	2e
1857	Ulysses silt loam, 1 to 3 percent slopes	41.29	26.51	0	64	3e
2747	Penden clay loam, 3 to 7 percent slopes	21.58	13.86	0	63	3e
1856	Ulysses silt loam, 0 to 1 percent slopes	13.87	8.91	0	64	2c
TOTALS		155.73(*)	100%	-	59.3	2.4









(*) Total acres may differ in the second decimal compared to the sum of each acreage soil. This is due to a round error because we only show the acres of each soil with two decimal.

Capability Legend

Increased Limitations and Hazards

Decreased Adaptability and Freedom of Choice Users

Land, Capability

								
	1	2	3	4	5	6	7	8
'Wild Life'	•	•	•	•	•	•	•	•
Forestry	•	•	•	•	•	•	•	
Limited	•	•	•	•	•	•	•	
Moderate	•	•	•	•	•	•		
Intense	•	•	•	•	•			
Limited	•	•	•	•				
Moderate	•	•	•					
Intense	•	•						
Very Intense	•							

Grazing Cultivation

(c) climatic limitations (e) susceptibility to erosion

(s) soil limitations within the rooting zone (w) excess of water