



Boundary

Boundary 101.04 ac

SOIL CODE	SOIL DESCRIPTION	ACRES	%	CPI	NCCPI	CAP
1857	Ulysses silt loam, 1 to 3 percent slopes	52.64	52.09	0	64	3e
2613	Harney silt loam, 1 to 3 percent slopes	28.21	27.92	0	70	2e
1619	Keith silt loam, 0 to 1 percent slopes	14.58	14.43	0	60	2c
1741	Pleasant silty clay loam, ponded	5.61	5.55	0	7	4w
TOTALS		101.04(*)	100%	-	61.93	2.63









(*) Total acres may differ in the second decimal compared to the sum of each acreage soil. This is due to a round error because we only show the acres of each soil with two decimal.

Capability Legend

Increased Limitations and Hazards

Decreased Adaptability and Freedom of Choice Users

Land, Capability

								
	1	2	3	4	5	6	7	8
'Wild Life'	•	•	•	•	•	•	•	•
Forestry	•	•	•	•	•	•	•	
Limited	•	•	•	•	•	•	•	
Moderate	•	•	•	•	•	•		
Intense	•	•	•	•	•			
Limited	•	•	•	•				
Moderate	•	•	•					
Intense	•	•						
Very Intense	•							

Grazing Cultivation

(c) climatic limitations (e) susceptibility to erosion

(s) soil limitations within the rooting zone (w) excess of water