

Boundary

Boundary 100.19 ac

SOIL CODE	SOIL DESCRIPTION	ACRES	%	CPI	NCCPI	CAP
2613	Harney silt loam, 1 to 3 percent slopes	41.54	41.46	0	70	2e
1619	Keith silt loam, 0 to 1 percent slopes	30.65	30.59	0	60	2c
1857	Ulysses silt loam, 1 to 3 percent slopes	15.55	15.52	0	64	3e
1741	Pleasant silty clay loam, ponded	12.45	12.43	0	7	4w
TOTALS		100.19(*)	100%	-	58.18	2.4









(*) Total acres may differ in the second decimal compared to the sum of each acreage soil. This is due to a round error because we only show the acres of each soil with two decimal.

Capability Legend

Increased Limitations and Hazards

Decreased Adaptability and Freedom of Choice Users

Land, Capability

								
	1	2	3	4	5	6	7	8
'Wild Life'	•	•	•	•	•	•	•	•
Forestry	•	•	•	•	•	•	•	
Limited	•	•	•	•	•	•	•	
Moderate	•	•	•	•	•	•		
Intense	•	•	•	•	•			
Limited	•	•	•	•				
Moderate	•	•	•					
Intense	•	•						
Very Intense	•							

Grazing Cultivation

(c) climatic limitations (e) susceptibility to erosion

(s) soil limitations within the rooting zone (w) excess of water