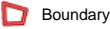
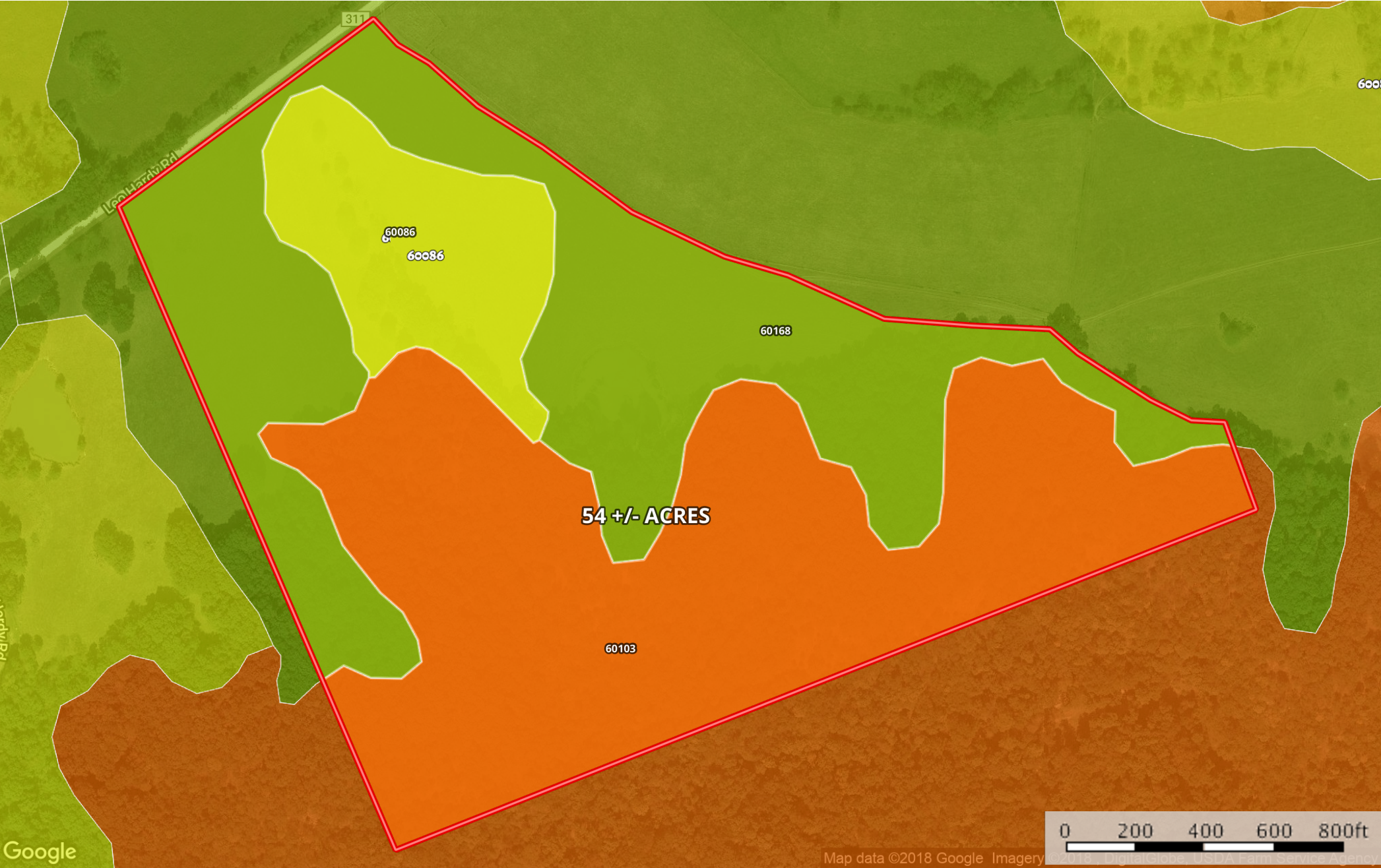


Lincoln 54 Leo Hardy Road
Missouri, AC +/-



Boundary











|  Boundary 54.0 ac

SOIL CODE	SOIL DESCRIPTION	ACRES	%	CAP
60103	Gasconade-Rock outcrop complex, 9 to 70 percent slopes, very stony	26.5	49.12	7s
60086	Crider silt loam, 9 to 14 percent slopes, eroded	6.5	12.01	4e
60168	Menfro silt loam, 5 to 9 percent slopes, eroded	21.0	38.88	3e
TOTALS		54.0	100%	5.08

Capability Legend

Increased Limitations and Hazards

Decreased Adaptability and Freedom of Choice Users

Land, Capability Class(non-irrigated)								
	1	2	3	4	5	6	7	8
'Wild Life'	•	•	•	•	•	•	•	•
Forestry	•	•	•	•	•	•	•	
Limited	•	•	•	•	•	•	•	
Moderate	•	•	•	•	•	•		
Intense	•	•	•	•	•			
Limited	•	•	•	•				
Moderate	•	•	•					
Intense	•	•						
Very Intense	•							

Grazing Cultivation

(c) climatic limitations (e) susceptibility to erosion

(s) soil limitations within the rooting zone (w) excess of water