 Boundary

|  Boundary 54.6 ac









SOIL CODE	SOIL DESCRIPTION	ACRES	%	CAP
50059	Mexico silt loam, 1 to 4 percent slopes, eroded	10.3	18.86	3e
50001	Armstrong loam, 5 to 9 percent slopes, eroded	10.8	19.71	4e
30068	Gorin silt loam, 5 to 9 percent slopes, eroded	9.8	17.98	3e
30039	Armstrong loam, 9 to 14 percent slopes, eroded	15.5	28.47	4e
50040	Lindley loam, 14 to 20 percent slopes, eroded	5.4	9.85	6e
67015	Belknap silt loam, 1 to 3 percent slopes, frequently flooded	2.8	5.13	3w
TOTALS		54.6	100%	3.78

Capability Legend

Increased Limitations and Hazards

Decreased Adaptability and Freedom of Choice Users

Land, Capability
Class(non-irrigated)

								
	1	2	3	4	5	6	7	8
'Wild Life'	•	•	•	•	•	•	•	•
Forestry	•	•	•	•	•	•	•	
Limited	•	•	•	•	•	•	•	
Moderate	•	•	•	•	•	•		
Intense	•	•	•	•	•			
Limited	•	•	•	•				
Moderate	•	•	•					
Intense	•	•						
Very Intense	•							

Grazing Cultivation

(c) climatic limitations (e) susceptibility to erosion

(s) soil limitations within the rooting zone (w) excess of water