



Photo Point Boundary

|  Boundary 70.99 ac

SOIL CODE	SOIL DESCRIPTION	ACRES	%	CPI	NCCPI	CAP
50058	Mexico silt loam, 0 to 2 percent slopes	29.3	41.28	0	76	3w
50008	Keswick silt loam, 5 to 9 percent slopes, eroded	15.3	21.56	0	60	3e
60022	Leonard silt loam, 1 to 6 percent slopes, eroded	14.09	19.85	0	62	3e
50059	Mexico silt loam, 1 to 4 percent slopes, eroded	10.49	14.78	0	73	3e
50009	Keswick silt loam, 9 to 14 percent slopes, eroded	1.81	2.55	0	52	4e
TOTALS		70.98(*)	100%	-	68.73	3.03









(*) Total acres may differ in the second decimal compared to the sum of each acreage soil. This is due to a round error because we only show the acres of each soil with two decimal.

Capability Legend

Increased Limitations and Hazards

Decreased Adaptability and Freedom of Choice Users

Land, Capability

								
	1	2	3	4	5	6	7	8
'Wild Life'	•	•	•	•	•	•	•	•
Forestry	•	•	•	•	•	•	•	
Limited	•	•	•	•	•	•	•	
Moderate	•	•	•	•	•	•		
Intense	•	•	•	•	•			
Limited	•	•	•	•				
Moderate	•	•	•					
Intense	•	•						
Very Intense	•							

Grazing Cultivation

(c) climatic limitations (e) susceptibility to erosion

(s) soil limitations within the rooting zone (w) excess of water