






|  264.01 ac

SOIL CODE	SOIL DESCRIPTION	ACRES	%	CPI	NCCPI	CAP
73008	Viraton silt loam, 2 to 5 percent slopes	53.58	20.3	0	47	2e
70012	Hoberg silt loam, 2 to 5 percent slopes	51.81	19.63	0	63	2e
73098	Plato silt loam, 1 to 3 percent slopes	35.02	13.27	0	40	2e
70006	Creldon silt loam, 1 to 3 percent slopes	34	12.88	0	60	2e
76377	Racket silt loam, 1 to 3 percent slopes, frequently flooded	25.21	9.55	0	82	3w
73024	Mano-Ocie complex, 8 to 15 percent slopes, stony	21.43	8.12	0	57	4e
40001	Bolivar loam, 3 to 8 percent slopes	10.65	4.03	0	66	3e
70039	Sacville silty clay loam, 1 to 3 percent slopes	9.1	3.45	0	57	2w
70017	Goodson gravelly silt loam, 3 to 8 percent slopes	8.43	3.19	0	70	3e
74634	Hartville silt loam, 3 to 8 percent slopes	6.32	2.39	0	79	3e
70002	Alsop gravelly silt loam, 3 to 8 percent slopes	5.24	1.98	0	64	3e
70016	Goodson silt loam, 1 to 3 percent slopes	3.03	1.15	0	62	2e
73000	Pomme silt loam, 3 to 8 percent slopes	0.19	0.07	0	70	3e
TOTALS		264.0 1(*)	100%	-	58.18	2.37









(\*) Total acres may differ in the second decimal compared to the sum of each acreage soil. This is due to a round error because we only show the acres of each soil with two decimal.

## Capability Legend

Increased Limitations and Hazards

Decreased Adaptability and Freedom of Choice Users

Land, Capability

								
	1	2	3	4	5	6	7	8
'Wild Life'	•	•	•	•	•	•	•	•
Forestry	•	•	•	•	•	•	•	
Limited	•	•	•	•	•	•	•	
Moderate	•	•	•	•	•	•		
Intense	•	•	•	•	•			
Limited	•	•	•	•				
Moderate	•	•	•					
Intense	•	•						
Very Intense	•							

### Grazing Cultivation

(c) climatic limitations (e) susceptibility to erosion

(s) soil limitations within the rooting zone (w) excess of water